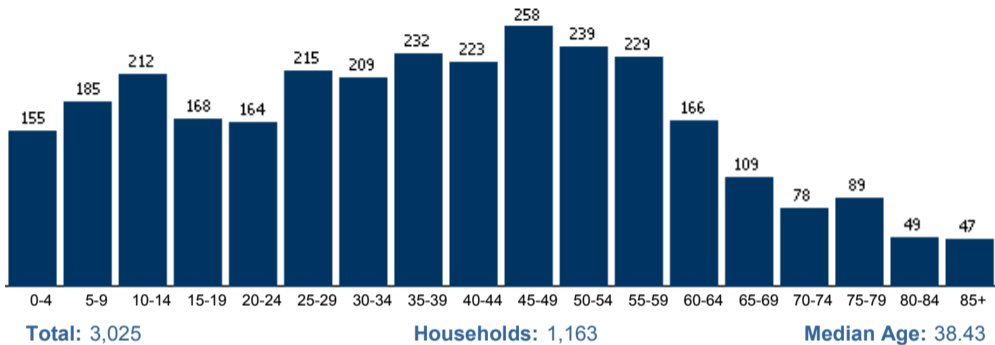


This report is a detailed community overview for , .

Includes Zip Codes: 02804.

### **POPULATION DEMOGRAPHICS (FAQ)**

The population of the community broken down by age group. The numbers at the top of each bar indicate the number of people in the age bracket below.



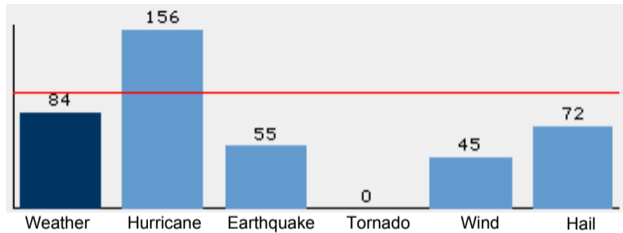
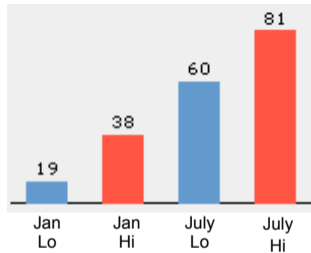
## → CLIMATE AND WEATHER

The average high and low temperature chart below serves as a useful measure of climate. Weather Risk suggests the risk of certain weather events occurring in this community as compared to the national average. The national average for each type of event equals a score of 100, so a score of 200 would represent twice the risk as the national average, and a score of 50 would represent half the risk of the national average.

→ **TEMPERATURE (degrees F)**

→ **WEATHER RISK (FAQ)**

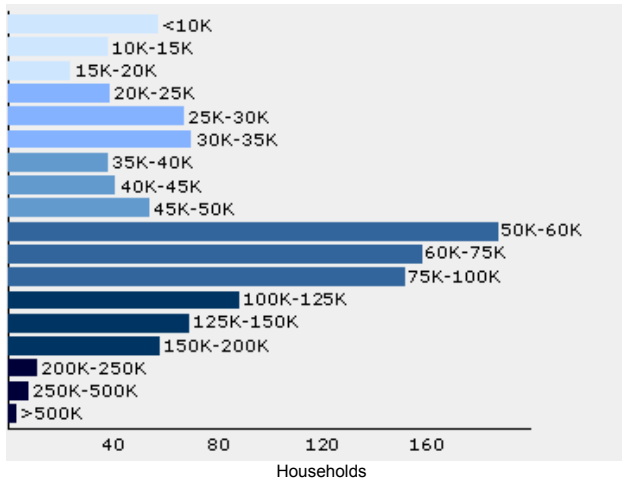
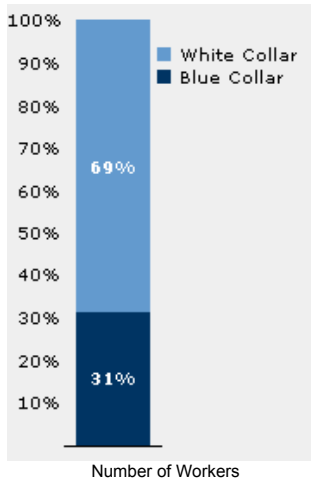
National Average



[→ EMPLOYMENT & FINANCE \(FAQ\)](#)

**Workforce**

**Income by dollar range (Median Income: \$57,304)**



**CRIME (FAQ)**

The Crime Index suggests the risk of certain types of crime occurring in this community as compared to the national average. The national average for each type of crime equals a score of 100, so a score of 200 would represent twice the risk as the national average, and a score of 50 would represent half the risk of the national average.

National Average

